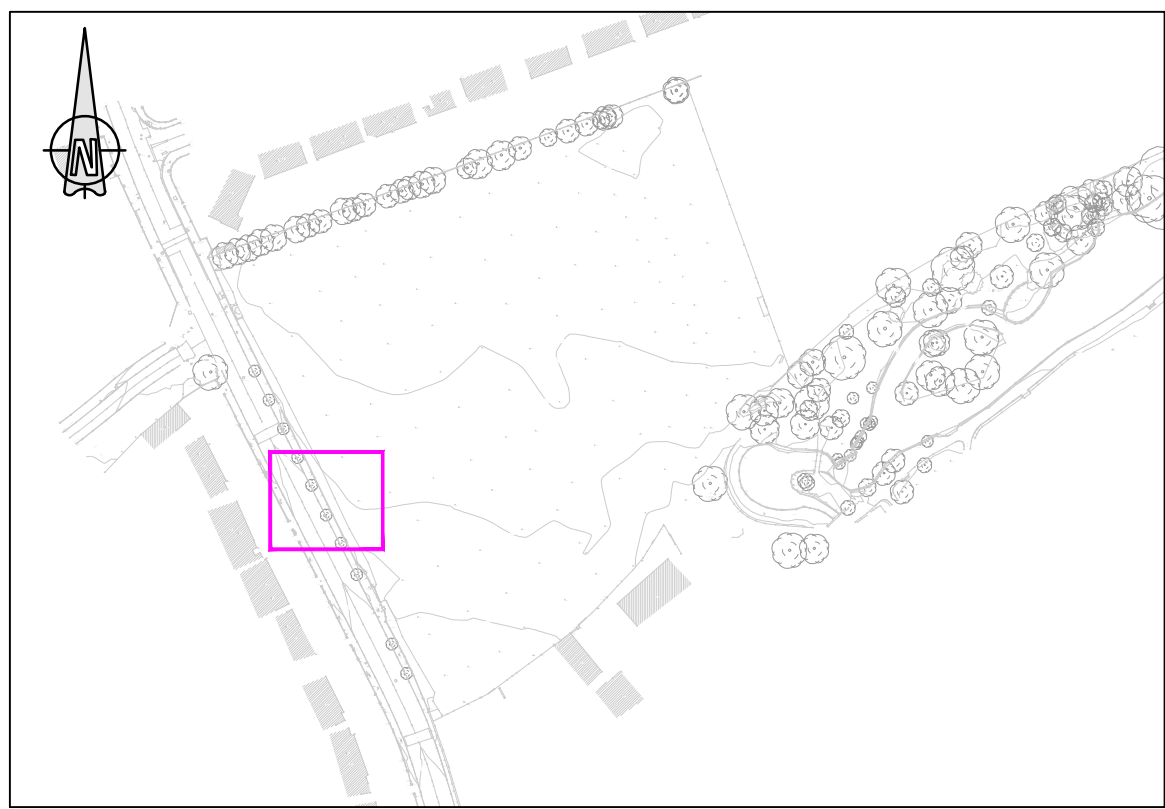


PROPOSED NEW BUS STOP PART PLAN DETAIL

SCALE 1:100



KEY PLAN

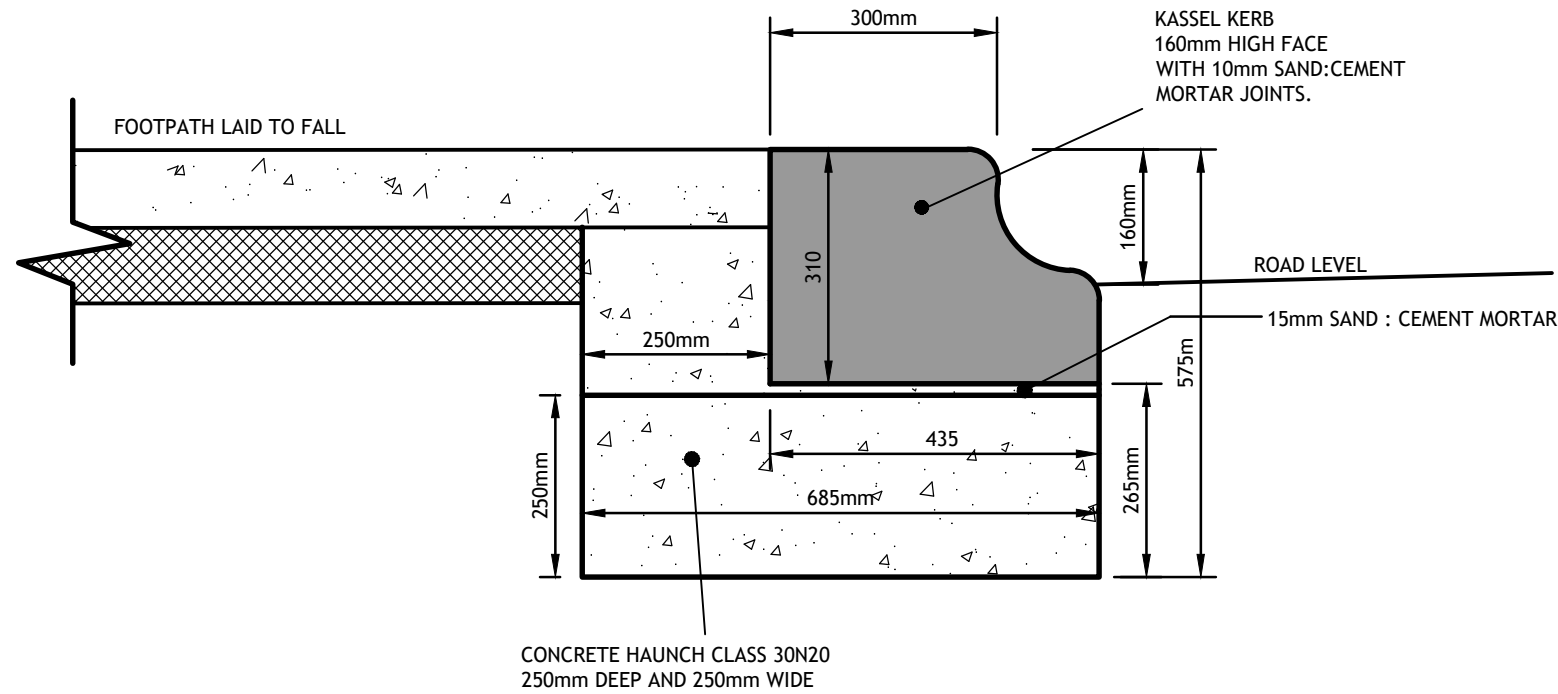
NOT TO SCALE

NOTES

- SITE BOUNDARY OMITTED FOR CLARITY.
- ALL ROAD MARKINGS AND SIGNS TO BE IN ACCORDANCE WITH RELEVANT CHAPTER OF TRAFFIC SIGNS MANUAL.
- DETAILS OF BUS STOP ARRANGEMENTS TO BE AGREED WITH THE NTA AND DUBLIN BUS PRIOR TO COMMENCEMENT OF WORKS.

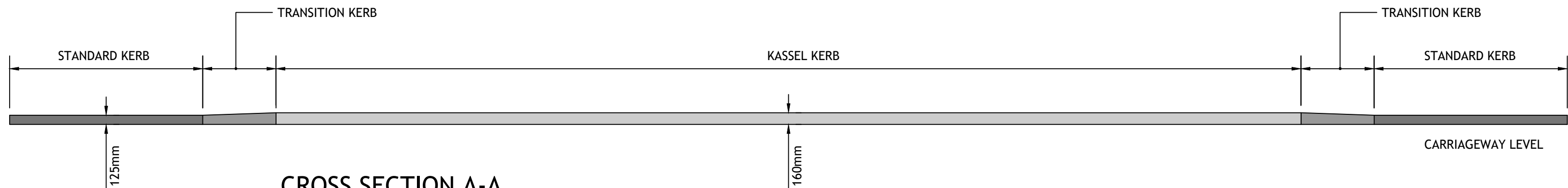
LEGEND

- CONCRETE FOOTPATH
- PROPOSED GRASSED AREA
- EXISTING TREES



KASSEL KERB DETAIL

SCALE 1:10




CROSS SECTION A-A

SCALE 1:50

Tailte Éireann Licence No. CYAL50378050
© Tailte Éireann - Surveying.

© PUNCH Consulting Engineers

This drawing and any design hereon is the copyright of the Consultants and must not be reproduced without their written consent. All drawings remain the property of the Consultants. Figured dimension only to be taken from this drawing. Consultants to be informed immediately of any discrepancies before work proceeds.



Rev	Amendment	By	Date
C01	STAGE 2 LRD SUBMISSION	DAP	2024-03-07
C02	STAGE 3 LRD SUBMISSION	AF	2024-08-02
C03	STAGE 3 LRD SUBMISSION	DAP	2024-12-06

Rev	Amendment	By	Date

Client:
1 Celbridge West Land Limited

PUNCH
consulting engineers
Dublin | Limerick | Cork | Galway | Glasgow
Carnegie House Library Road,
Dun Laoghaire, Co. Dublin, A96 C7W7
t +353 1 271 2200 | w punchconsulting.com

Project:	FORTFIELD ROAD, TERENURE, DUBLIN 6W			
Title:	PROPOSED LINEMARKINGS - BUS STOP			
Drawn:	DAP	Date drawn:	FEBRUARY 2024	Technician Check:
Project No:	222102	Model Ref:	222102-PUNCH-XX-XX-M2-C-0460-0461	Engineer Check:
Scale @ A1:	1:100	Document No:	222102-PUNCH-XX-XX-DR-C-0461	Approved:
				P. CASEY
				Drawing Status:
				A0
				Revision No:
				C03