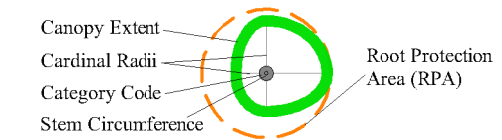




The Tree File Ltd  
4 Mulberry Court  
Castleknock  
Dublin 15  
D15 F2V4  
Mob. 086-3819011  
e-mail - thetreefile@gmail.com

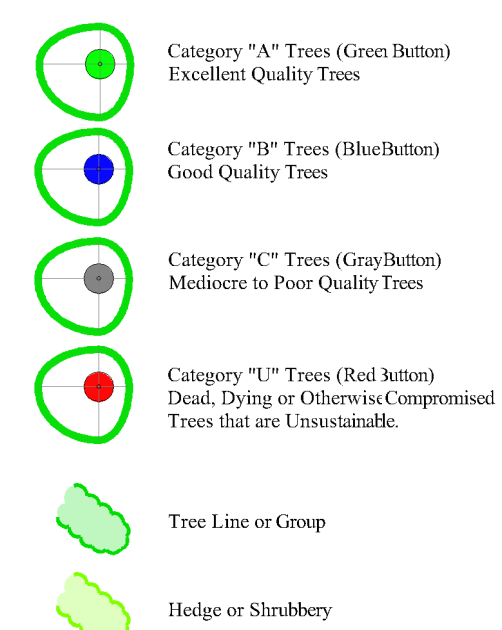
Graphic Representation of Tree Form, balance and Protection Zone



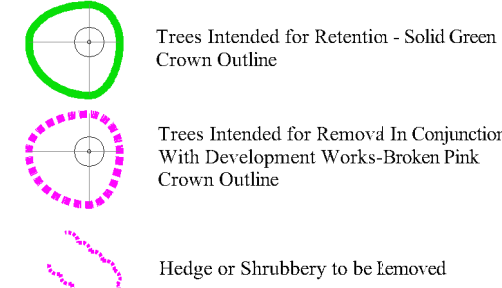
Canopy is drawn to account for any natural asymmetry or imbalance. Crown Representation is scaled to account for north, east, west and south radii.

Root Protection Area (RPA)  
This area relates the "RPA" radius as defined in the Tree Survey Table and is measured from the tree centre. This area defines the preliminary Construction Exclusion Zone (CEZ) that must be protected by fencing from the potentially damaging effects of construction activity.

Tree Quality (Categorisation)



Colour Coding of Tree Retention or Removal



This Drawing Must Be Read in Conjunction with the Associated Arboricultural Report

Client: 1 Celbridge West Land Limited  
Scale: 1:500 @ A1 Date: December 2024  
Project: Tree Survey, Fortfield Road, Terenure, Dublin 6W  
Description: Tree Impacts Plan

Drawing Title:  
Fortfield Road Tree Impacts Plan WEST

