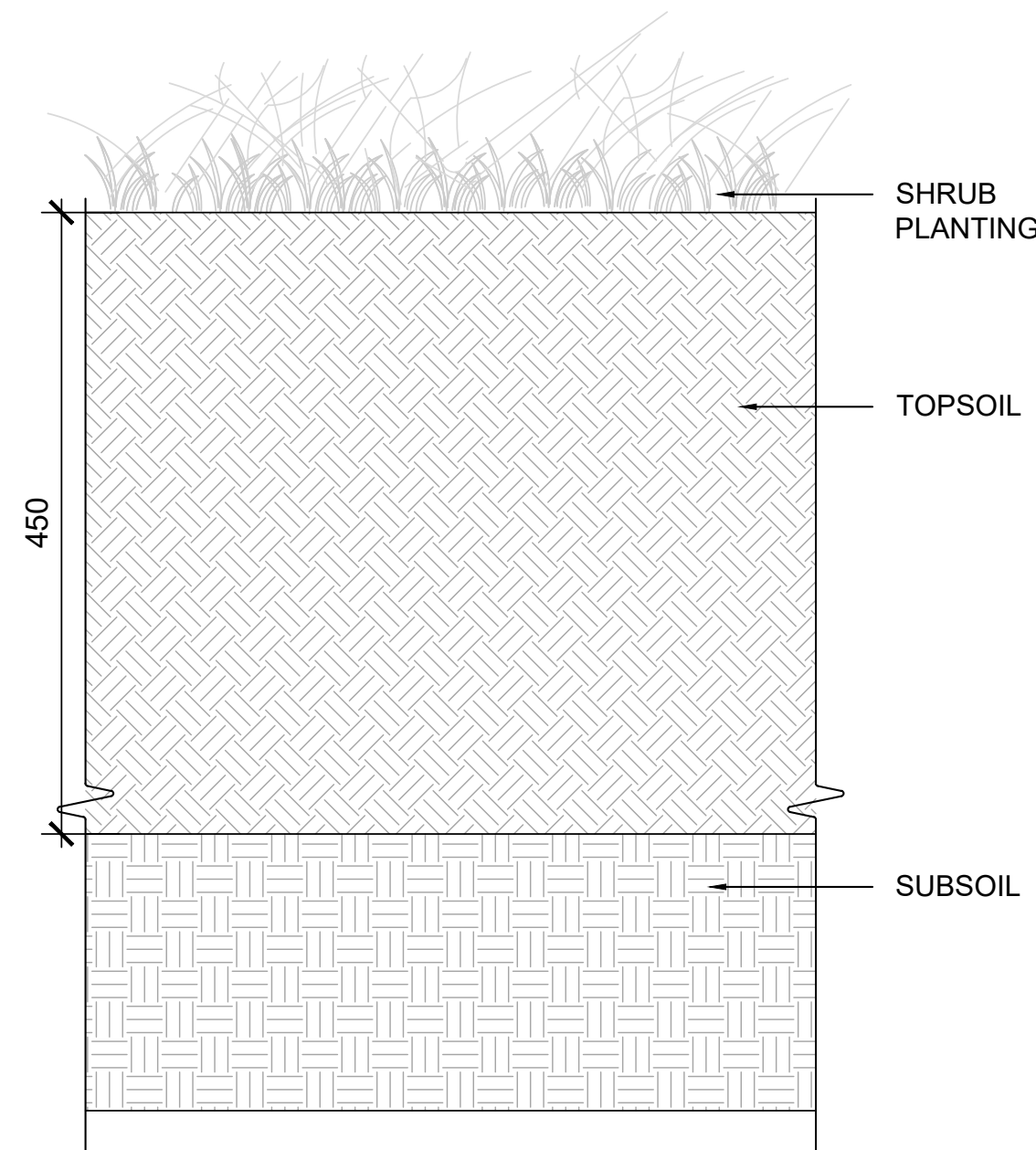
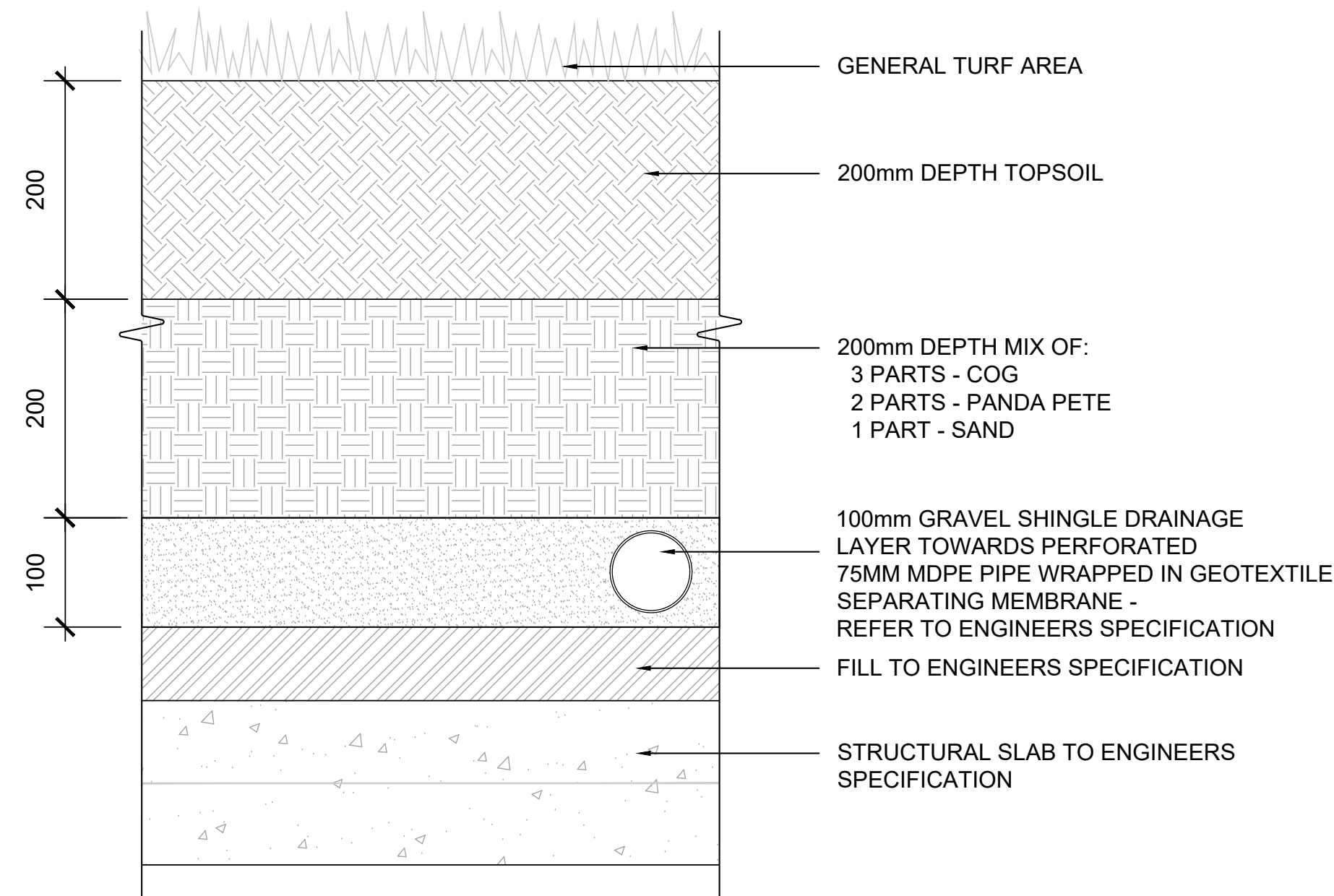


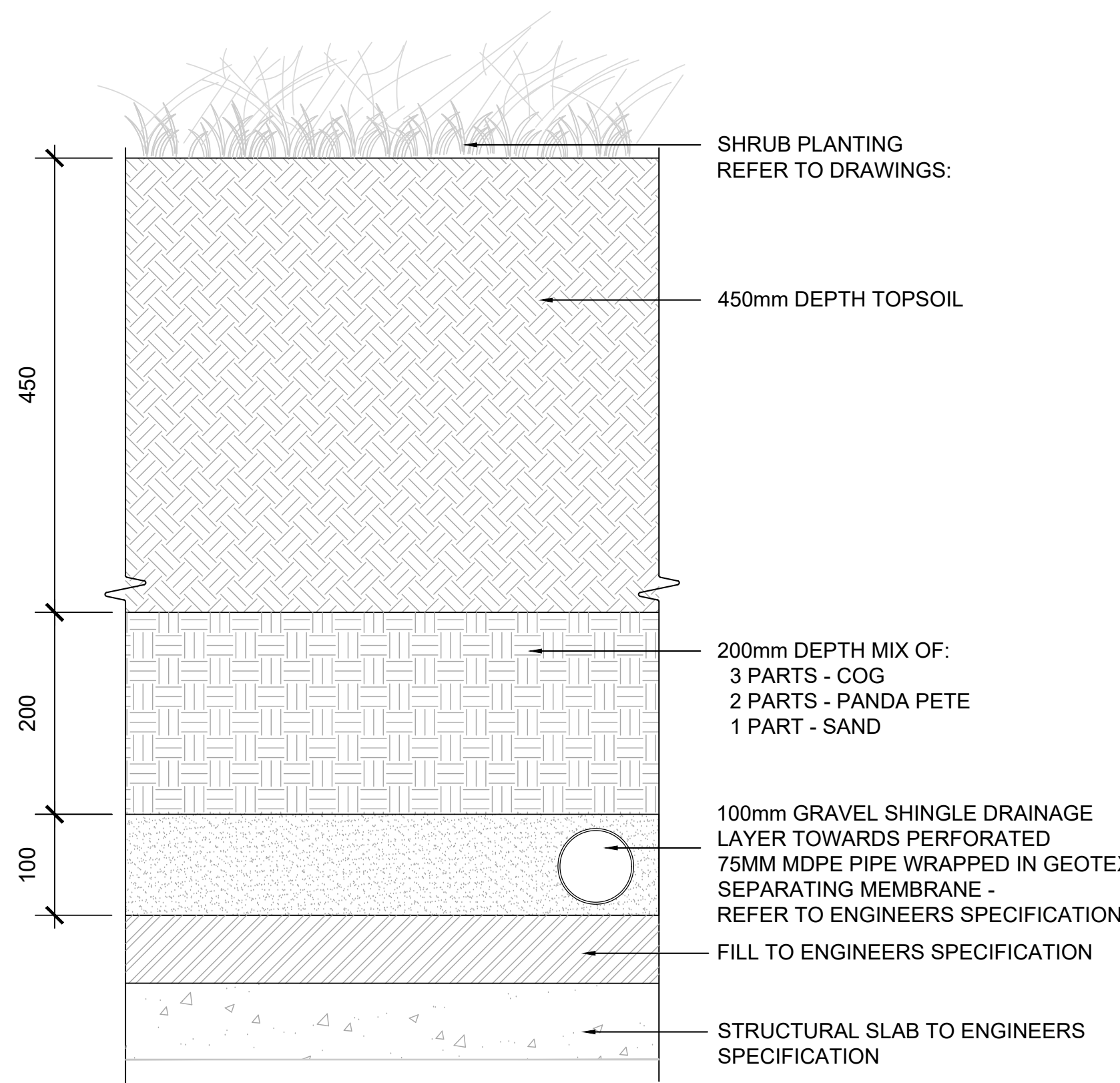
04 TYPICAL DETAIL : TURF SOIL PROFILE  
SCALE: 1:5@A1



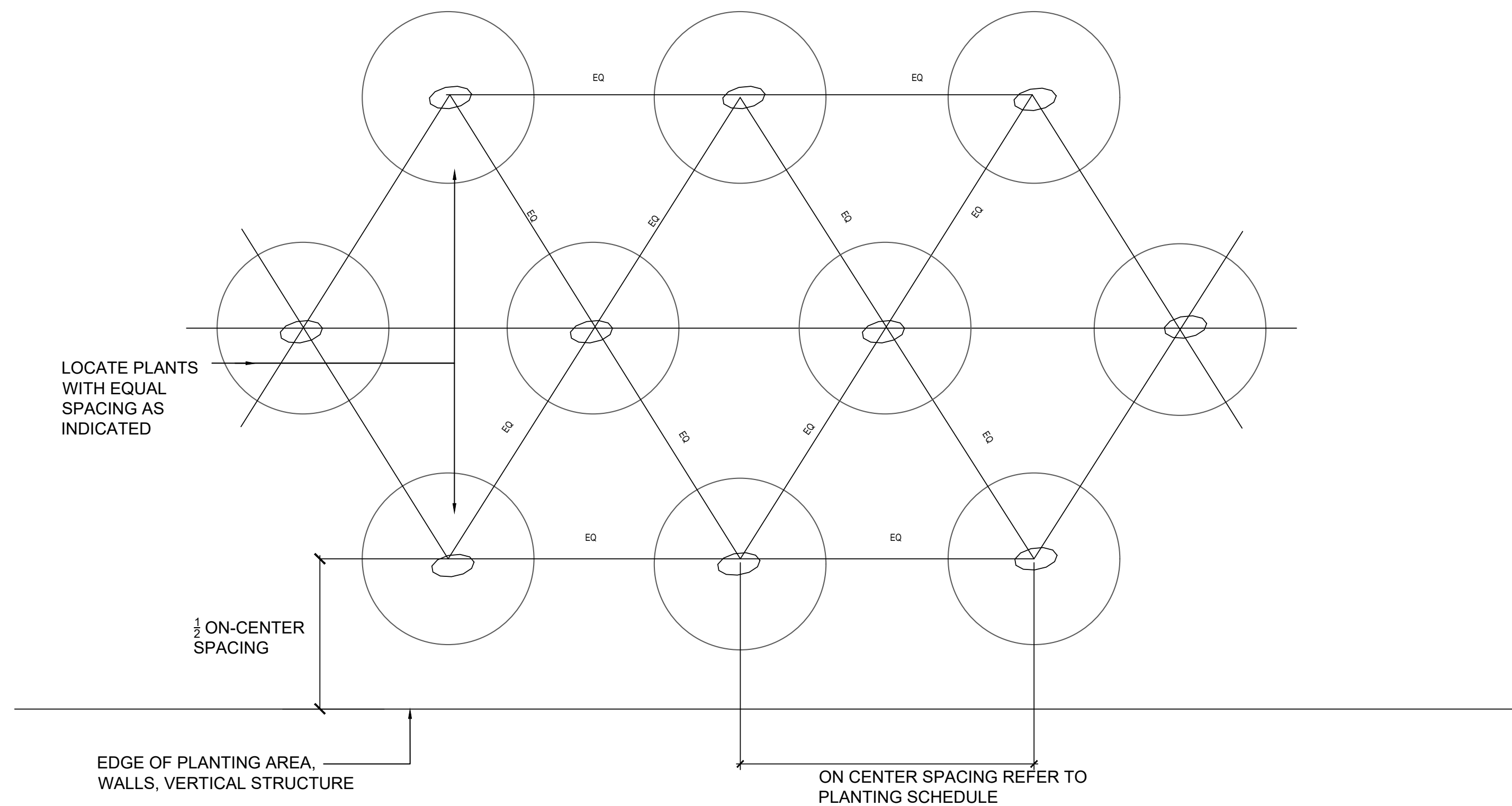
03 TYPICAL DETAIL : SHRUB SOIL PROFILE  
SCALE: 1:5@A1



02 TYPICAL DETAIL : TURF SOIL PROFILE ON SLAB  
SCALE: 1:5@A1



01 TYPICAL DETAIL : SHRUB SOIL PROFILE ON SLAB  
SCALE: 1:5@A1



04 TYPICAL DETAIL : SHRUB PLANTING SPACING  
SCALE: 1:20@A1

NOTE  
ALL DIMENSIONS TO BE CHECKED ON SITE  
NO DIMENSIONS TO BE SCALED FROM THIS DRAWING  
THIS DRAWING IS TO BE READ IN CONJUNCTION WITH  
RELEVANT CONSULTANTS DRAWINGS  
NO PART OF THIS DOCUMENT MAY BE RE-PRODUCED OR  
TRANSMITTED IN ANY FORM OR STORED IN ANY RETRIEVAL  
SYSTEM OF ANY NATURE WITHOUT THE WRITTEN PERMISSION  
OF THE LANDSCAPE ARCHITECT AS COPYRIGHT HOLDER EXCEPT  
AS AGREED FOR USE ON THE PROJECT FOR WHICH THE  
DOCUMENT WAS ORIGINALLY ISSUED  
FOR DRAWING INDEX, GENERAL NOTES, AND HEALTH AND SAFETY REFER TO DWG  
L1-001

ARCHITECT: URBAN AGENCY

URBAN -  
AGENCY

CLIENT: CELBRIDGE WEST LAND LIMITED

REFERENCE: THIS DRAWING IS NOT FOR CONSTRUCTION

01	FOR INFORMATION	RM	02/08/24
00	FOR INFORMATION	RM	21/02/24

REVISIONS:

Job No.	27A1A	Drawn By	RM
Dwg No.	L1-905	Checked By	JM
Scale	AS SHOWN @ A1	Date	AUG 2024

JOB DESCRIPTION

Site	FORTFIELD ROAD DEVELOPMENT LRD STAGE 3
Project	FORTFIELD ROAD DEVELOPMENT
Title	SOFT LANDSCAPE DETAILS - PLANTING