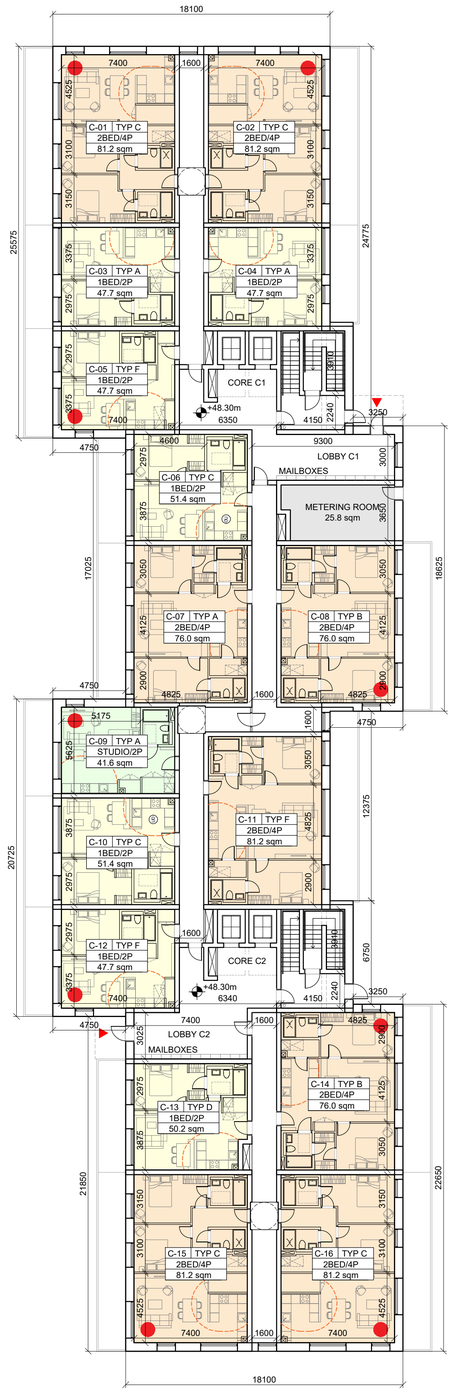

01 PROPOSED GROUND FLOOR PLAN (BLOCK C)
1:200@A1

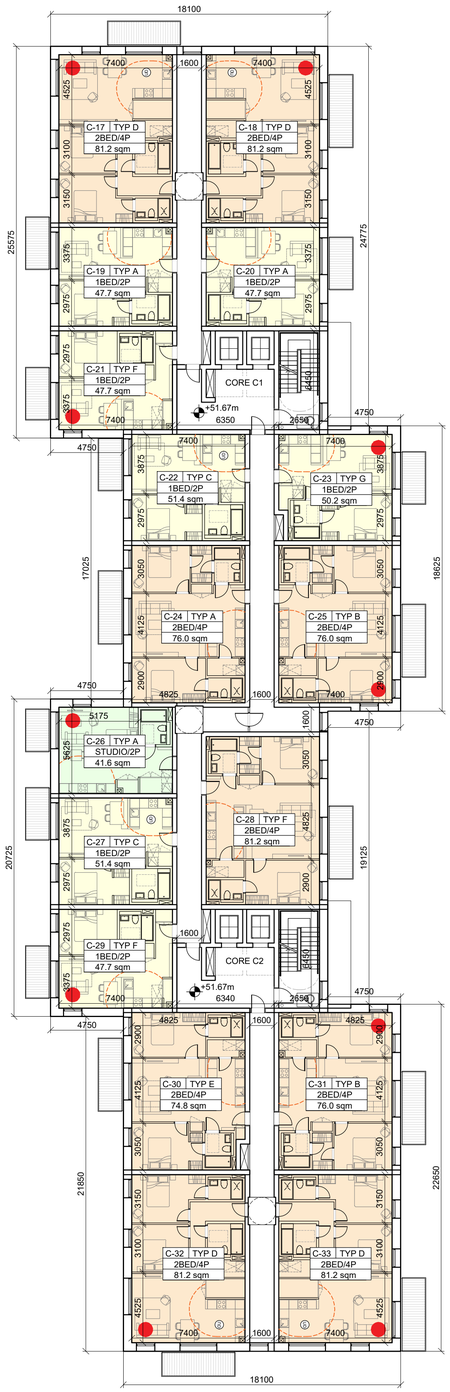

02 PROPOSED FIRST FLOOR PLAN (BLOCK C)
1:200@A1

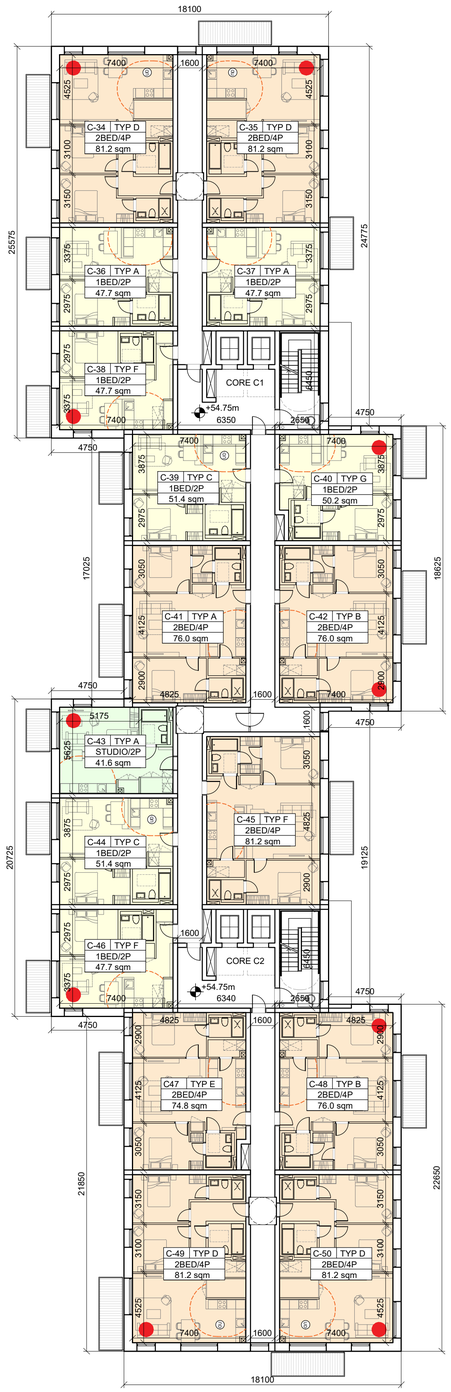

03 PROPOSED SECOND FLOOR PLAN (BLOCK C)
1:200@A1

LEGEND

1 — DRAWING NUMBER
PP-01 — SHEET REFERENCE
+00.00m — SPOT ELEVATION
FFL — FINISH FLOOR LEVEL
DUAL ASPECT APARTMENT
STUDIO
1 BED APARTMENT
2 BED APARTMENT
3 BED APARTMENT
RESIDENTS AMENITY AREA
ART&CULTURE SPACE

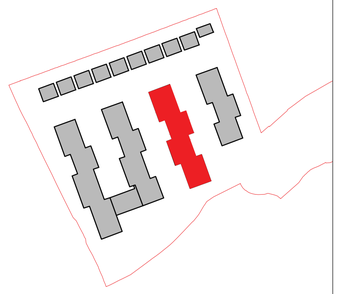

KEY PLAN

- FOR DETAILS OF EXTERNAL WORKS REFER TO XXX
- FOR DETAILS OF LANDSCAPING REFER TO XXX
- FOR DETAILS OF EXTERNAL FINISHES AND MATERIALS REFER TO XXX
- FOR DETAILS OF EXTERNAL LIGHTING REFER TO XXX
- FOR DETAILS OF DRAINAGE REFER TO ENGINEER'S DRAINAGE DRAWING

PLANNING STAGE

Notes :

- ALL LEVELS (IN METERS) RELATE TO ORDONANCE DATUM.
- DIMENSIONS IN MILLIMETERS. FIGURED DIMENSIONS ONLY TO BE USED. DO NOT SCALE FROM DRAWING.
- ALL DIMENSIONS TO BE CHECKED ON SITE WITH THE ARCHITECT TO BE NOTIFIED OF ANY DISCREPANCIES.
- DRAWINGS FOR PLANNING PURPOSES ONLY. NOT TO BE USED FOR CONSTRUCTION.
- ALL WORK TO BE CARRIED OUT IN ACCORDANCE WITH THE CURRENT BUILDING REGULATION.
- THIS DRAWING IS TO BE READ IN CONJUNCTION WITH THE RELEVANT STRUCTURAL ENGINEERS AND M&E ENGINEERS DRAWING AND SPECIFICATIONS.

Revision	Date	Description

Drawing Title : PROPOSED FLOOR PLANS (BLOCK C)		Rev.: -	Drawing No.: PP-304
Date : 05.09.2024	Scale : 1:200@A1	Drawn by : FS	Checked by : ML
Project Title : FORTFIELD ROAD, TERENURE, D6W			Job No. : 2202

URBAN AGENCY
29-31 William Street South, D02 EF22 Ireland
T: 01 672 5907
E: dublin@urban-agency.com

THIS DRAWING IS COPYRIGHT. DO NOT SCALE. USE FIGURED DIMENSIONS ONLY.